
GEOGRAPHY

9696/32

Paper 3 Advanced Human Options

October/November 2016

INSERT

1 hour 30 minutes

READ THESE INSTRUCTIONS FIRST

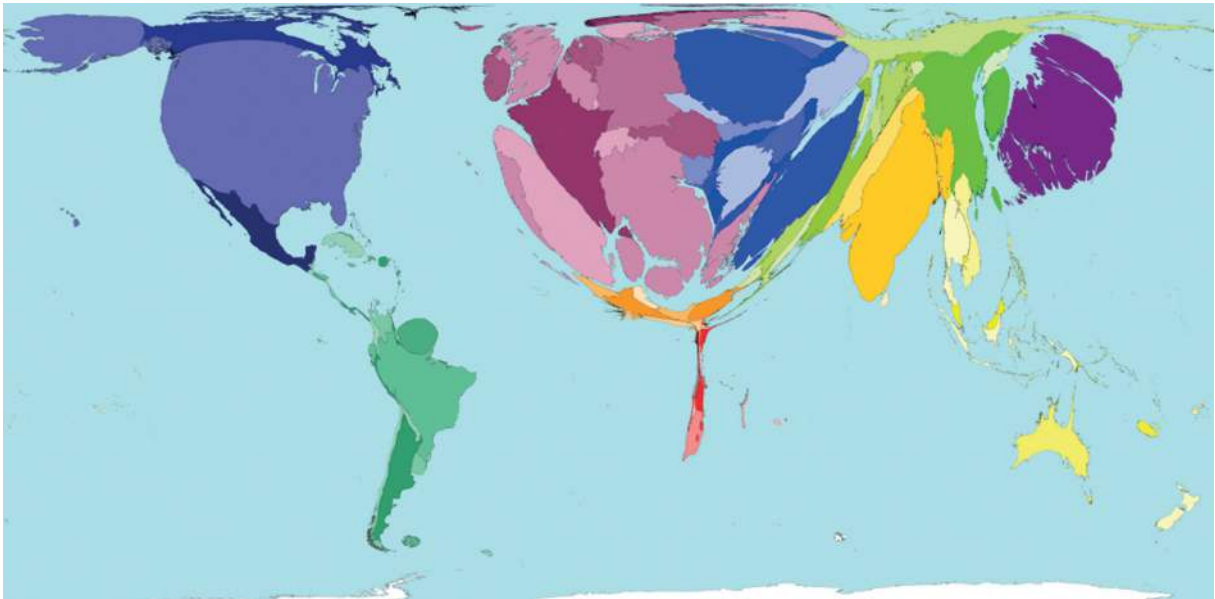
This Insert contains all the Figures referred to in the questions.



This document consists of **5** printed pages and **3** blank pages.

Fig. 1 for Question 1

Tractors in use, by country, 2006



The mapping technique used above shows a country's land area in proportion to the number of tractors in use there. The inset map below shows a conventional world map for comparison.

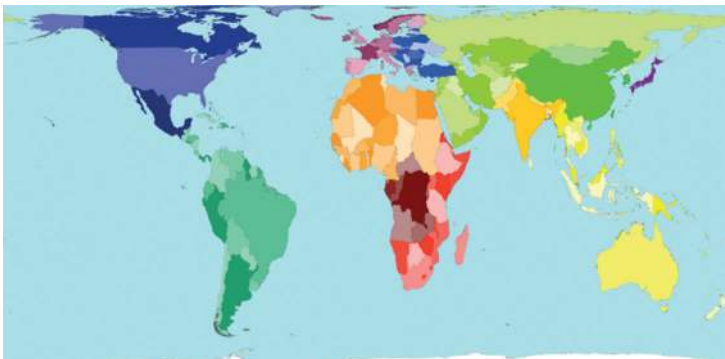
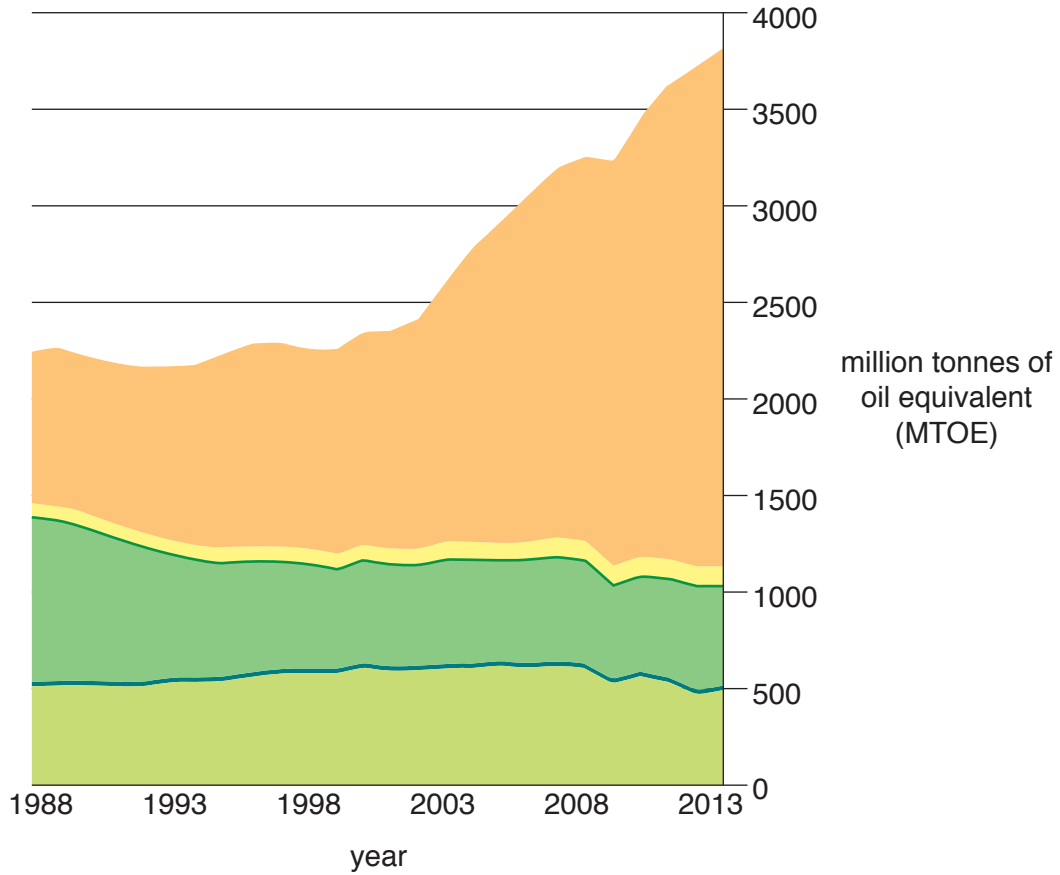


Fig. 2 for Question 3

Coal consumption, by world region, 1988–2013



Key

- Asia Pacific
- Africa
- Middle East
- Europe and Eurasia
- South and Central America
- North America

Fig. 3 for Question 6

The ripple effect of tourism

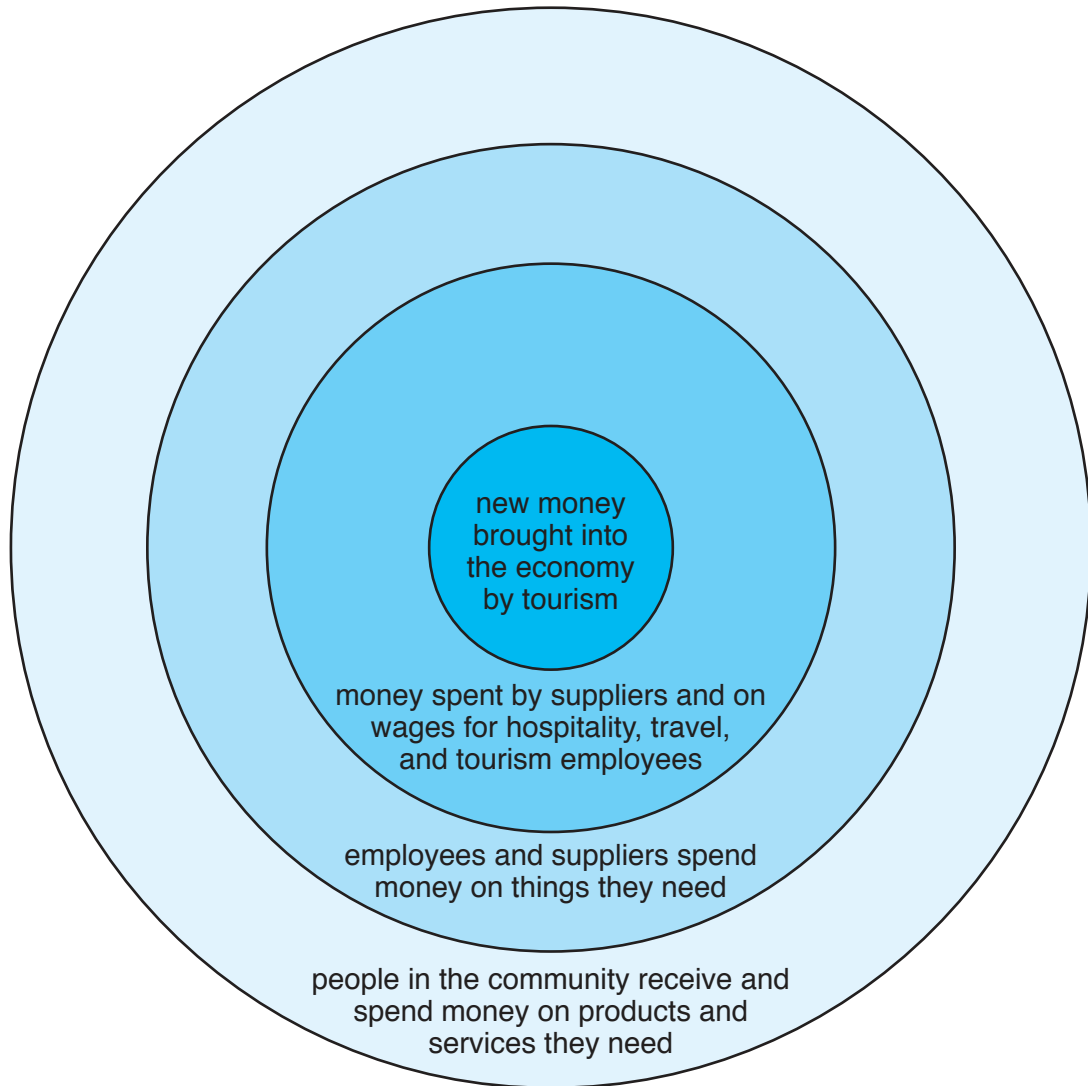
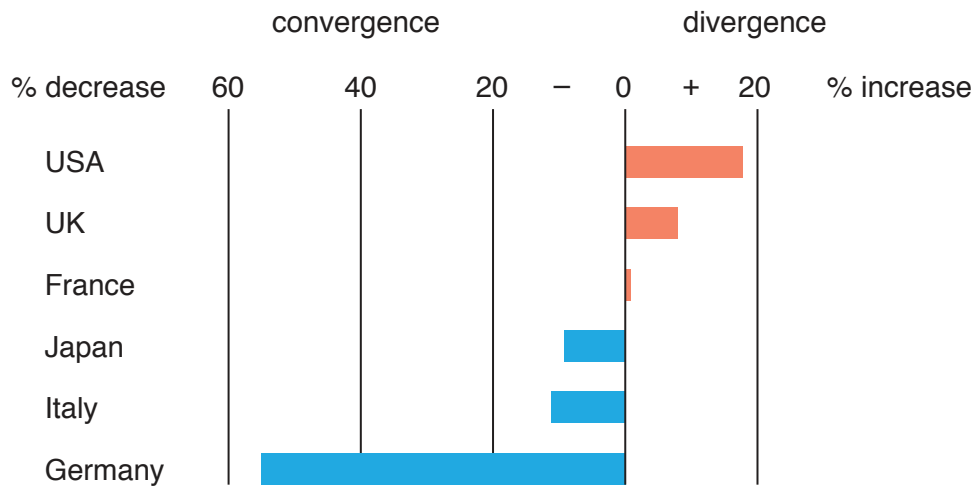


Fig. 4 for Question 8

Change in ratio between the richest region and the poorest region of selected MEDCs, 1990–2009



BLANK PAGE

Permission to reproduce items where third-party owned material protected by copyright is included has been sought and cleared where possible. Every reasonable effort has been made by the publisher (UCLES) to trace copyright holders, but if any items requiring clearance have unwittingly been included, the publisher will be pleased to make amends at the earliest possible opportunity.

To avoid the issue of disclosure of answer-related information to candidates, all copyright acknowledgements are reproduced online in the Cambridge International Examinations Copyright Acknowledgements Booklet. This is produced for each series of examinations and is freely available to download at www.cie.org.uk after the live examination series.

Cambridge International Examinations is part of the Cambridge Assessment Group. Cambridge Assessment is the brand name of University of Cambridge Local Examinations Syndicate (UCLES), which is itself a department of the University of Cambridge.